

105 Dover Dr #6, Des Plaines, IL 60018-1242, Cook County

Demographics

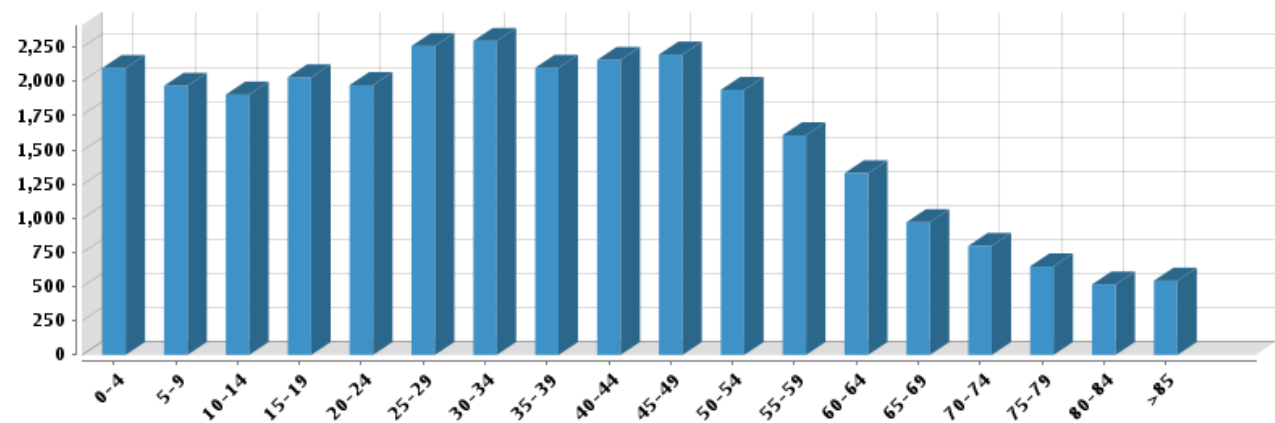
Based on ZIP Code: 60018

Population

SummaryHousehold

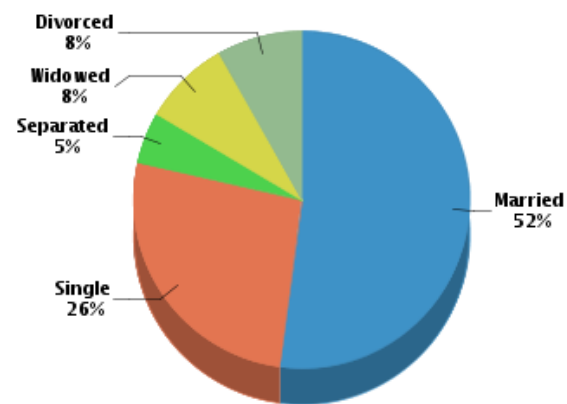
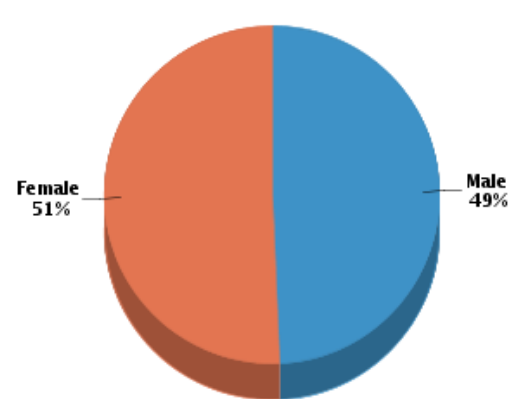
Estimated Population:	29,335	Number of Households:	10,168
Population Density (ppl / mile):	3,076	Household Size (ppl):	2.84
Median Age:	34.32	Households w/ Children:	3,650

Age



Gender

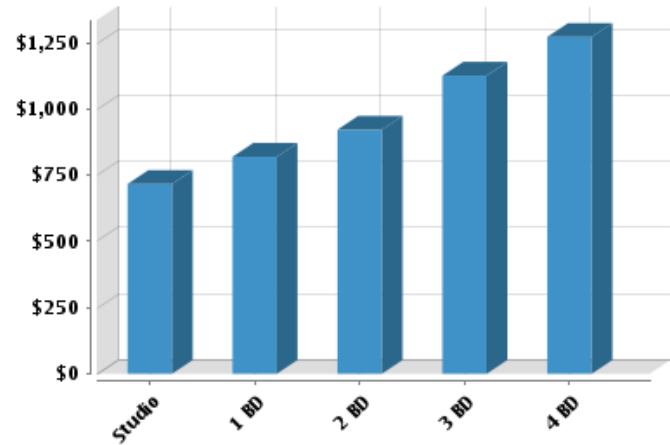
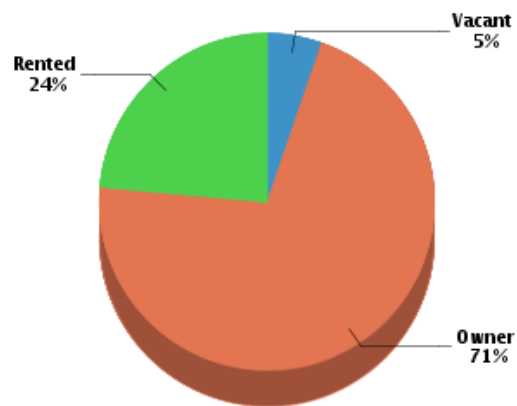
Marital Status



Housing

SummaryStability

Median Home Sale Price:	\$177,000	Annual Residential Turnover:	14.09%
Median Dwelling Age:	36 years	5+ Years in Residency:	40.11%
Median Value of Home Equity:	\$304,260	Median Years in Residency:	3.73
Median Mortgage Debt:	\$150,245		

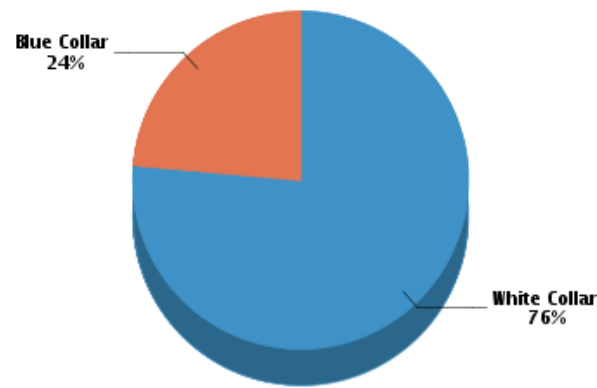


Quality of Life

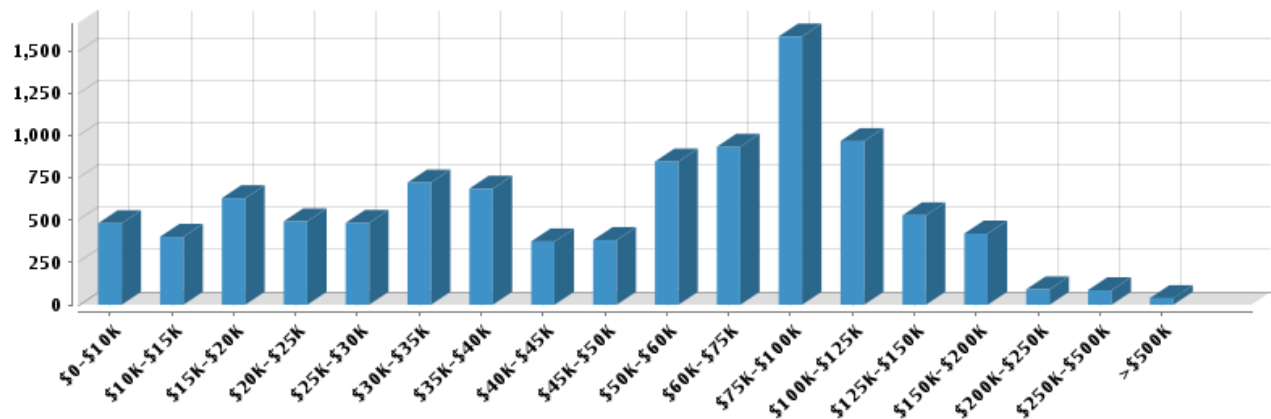
Workers by Industry

Agricultural, Forestry, Fishing:	84
Mining:	4
Construction:	1,217
Manufacturing:	6,793
Transportation and Communications:	3,857
Wholesale Trade:	5,504
Retail Trade:	7,318
Finance, Insurance and Real Estate:	5,630
Services:	15,738
Public Administration:	351
Unclassified:	237

Workforce



Household Income



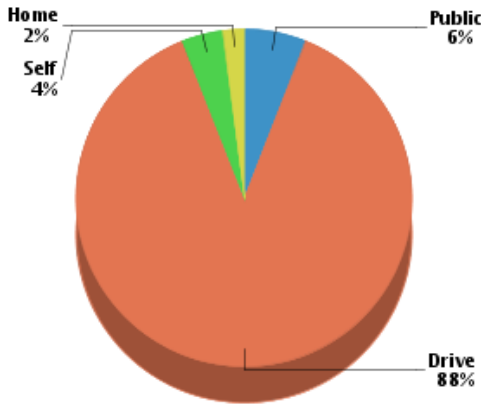
Average Household Income:

\$66,296

Average Per Capita Income:

\$23,605

Commute Method



Median Travel Time: 21.45 min

Weather

January High Temp (avg °F):	29.6
January Low Temp (avg °F):	14.3
July High Temp (avg °F):	83.5
July Low Temp (avg °F):	63.2
Annual Precipitation (inches):	36.27

Education

Educational Climate Index (1)



Highest Level Attained

Less than 9th grade:	2,434
Some High School:	1,590
High School Graduate:	6,311
Some College:	3,260
Associate Degree:	1,351
Bachelor's Degree:	3,046
Graduate Degree:	1,367

(1) This measure of socioeconomic status helps identify ZIP codes with the best conditions for quality schools. It is based on the U.S. Census Bureau's Socioeconomic Status (SES) measure with weights adjusted to more strongly reflect the educational aspect of social status (education 2:1 to income & occupation). Factors in this measure are income, educational achievement and occupation of persons within the ZIP code. Since this measure is based on the population of an entire ZIP code, it may not reflect the nature of an individual school.
(2) Powered by Onboard Informatics. Information is deemed reliable but not guaranteed. Copyright © 2014 Onboard Informatics. All rights reserved.

Schools

Radius: 2 mile(s)

Public - Elementary

Ccsd 62	Distance	Grades	Students	Students per Teacher	GreatSchools Rating (1)	Community Rating (2)
Forest Elementary School 1375 S 5th Ave	0.96	Pre-K-5th	450	17	7	★★★★★
Terrace Elementary School 735 S Westgate Rd	1.1	Pre-K-5th	314	14	6	★★★★☆
Plainfield Elementary School 1850 Plainfield Dr	1.19	Pre-K-5th	350	14	5	★★★★
South Elementary School 1535 Everett Ave	1.99	K-5th	300	12	7	★★★★★
Comm Cons SD 59	Distance	Grades	Students	Students per Teacher	GreatSchools Rating (1)	Community Rating (2)
Devonshire School 1401 Pennsylvania Ave	0.26	K-5th	416	15	8	★★★★★
Brentwood Elementary School 260 Dulles Rd	1.5	K-5th	450	16	8	★★★★★

Public - Middle/High

Ccsd 62	Distance	Grades	Students	Students per Teacher	GreatSchools Rating (1)	Community Rating (2)
Algonquin Middle School 767 E Algonquin Rd	1.13	6th-8th	750	13	6	★★★★☆
Comm Cons SD 59	Distance	Grades	Students	Students per Teacher	GreatSchools Rating (1)	Community Rating (2)
Friendship Junior High School 550 Elizabeth Ln	0.57	6th-8th	730	13	6	★★★★☆
Maine Township Hsd 207	Distance	Grades	Students	Students per Teacher	GreatSchools Rating (1)	Community Rating (2)
Maine West High School 1755 S Wolf Rd	0.82	9th-12th	2,230	15	8	★★★★☆

Private

	Distance	Grades	Students	Classrooms	Community Rating (2)
St. Zachary School 567 W Algonquin Rd	0.71	Pre-K-8th	160		★★★★☆
Science Academy Of Chicago 501 Midway Dr	0.85	K-8th	93		★★★★☆
Metropolitan Preparatory Schools 2525 E Oakton St Ste D47	1.05	K-12th	106		★★★★☆
Brentwood Baptist Christian Academy 588 Dara James Rd	1.26	Pre-K-12th	65		★★★★☆
Willows Academy 1012 E Thacker St	1.66	6th-12th	230		★★★★☆
Our Lady Of Destiny School 1880 Ash St	1.7	Pre-K-8th	155		★★★★☆

(1) GreatSchools Ratings provide an overview of a school's test performance. The ratings are based strictly on test score performance for that state's standardized tests. Based on a scale of 1-10. (Public School Test Score Copyright © 2014 GreatSchools.net)

(2) The community rating is the overall rating that is submitted by either a Parent/Guardian, Teacher, Staff, Administrator, Student or Former Student. There will be only one rating per school. Based on a scale of 1-5.

(3) Powered by Onboard Informatics. Information is deemed reliable but not guaranteed. Copyright © 2014 Onboard Informatics. All rights reserved.

Local Businesses

Radius: 1.00 mile(s)

Eating - Drinking

	Address	Phone #	Distance	Description
Prange Meats Inc	261 Denver Dr	(847) 283-7753	0.18	Meat - Retail
Taco Burrito King Fourteen Inc	11 E Oakton St	(847) 699-8400	0.21	Restaurants - Mexican
7-Eleven	1960 S Mount Prospect Rd	(847) 390-9464	0.53	Convenience Stores
Baskin-Robbins	1960 S Mount Prospect Rd	(847) 635-8380	0.53	Ice Cream Parlors
Kfc	1960 S Mount Prospect Rd # 10	(847) 391-9600	0.53	Restaurants - Chicken

Shopping

	Address	Phone #	Distance	Description
Nance Graphic Apparel	1580 Pennsylvania Ave	(847) 635-1528	0.08	Apparel And Garments - Retail
Sam's Club Pharmacy	101 W Oakton St	(847) 803-0181	0.08	Pharmacies
Glidden	1505 S Mount Prospect Rd	(847) 296-8700	0.21	Paint - Retail
Quality Glass & Mirror Corp	70 Rawls Rd	(847) 297-6104	0.33	Glass - Carved Ornamental Beveled Etc
Independent Appliance Dist	1601 N Winthrop	(847) 954-0290	0.44	Appliances - Household - Major - Dealers

(1) Powered BY Onboard Informatics. Information IS deemed reliable but NOT GUARANTEED. Copyright © 2014 Onboard Informatics. ALL rights reserved.